

富士山

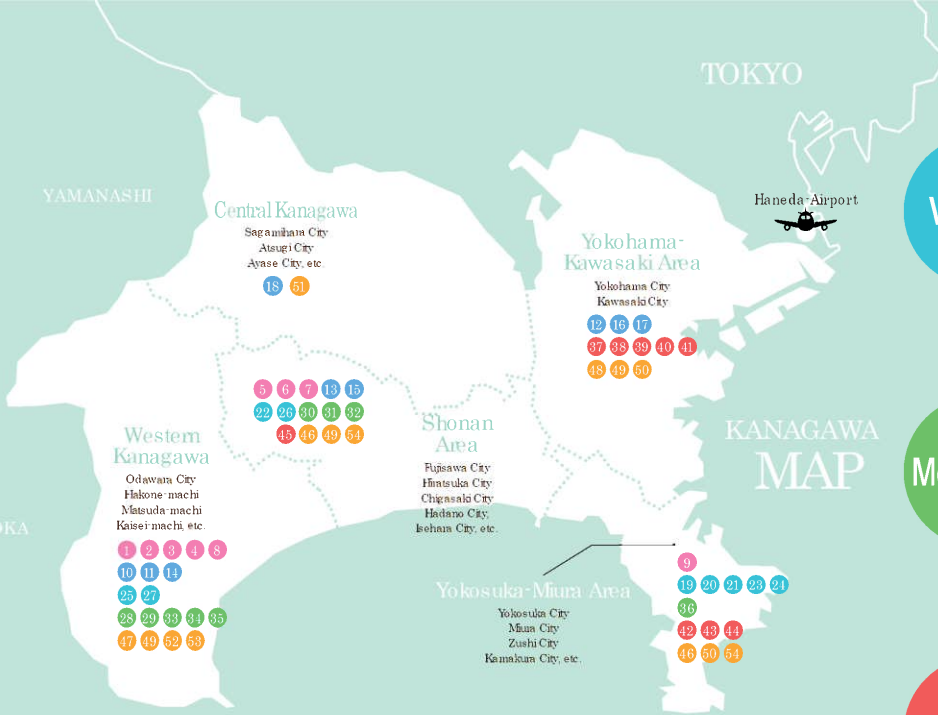
Tokyo Day Trip

— Kanagawa Travel Info —

万華鏡



Explore All the Wonders as You Feel Mt. Fuji's Presence in Kanagawa



Icon for one of the "100 Views of Mt. Fuji"
This icon indicates a facility, event, activity appearing in the brochure located at one of the "100 Views of Mt. Fuji in Kanto" sites as chosen in 2005 by a joint committee of local governments. These are spots that can boast of an excellent view of Mt. Fuji.



Icons for "Foreign tourist friendly hands-on experience"
These icons, running from 1 to 3, are used to indicate facilities, events, activities specially prepared to offer a foreign tourist-friendly hands-on experience.

*Items 1 through 9 below were chosen for their locations offering excellent views of Mt. Fuji. However, please be aware that Mt. Fuji may not be visible from a given spot in certain weather conditions or seasons.

- 1 Nishihirabatake Park P5
- 2 Soga Japanese Plum Forest P5
- 3 Hokoen P5
- 4 Odakyu Yamano Hotel P6
- 5 Kana Garden Kanagawa Prefectural Center of Flowers and Greenery P6
- 6 Koboyama Park P6
- 7 Adumayama Park P7
- 8 Kaiser-machi Hydrangea Village P7
- 9 Nagai Seaside Park Soleil Hill P7
- 10 Hakone Ropeway P9
- 11 Hakone Komagatake Ropeway P9
- 12 Yokohama Sky Cruise P9
- 13 Shonan Sky Sports School P10
- 14 Y.S.C. Hakone Paraglider School P10
- 15 Flight Service Shonan P10
- 16 Yokohama Cosmo World P11
- 17 Yokohama Hakkeijima Sea Paradise P11
- 18 Lake Sagami Pleasure Forest P11

Flowers

Skies



OPEN CALL FOR FUN PHOTOS
from places around Kanagawa Prefecture featuring Mt. Fuji!
The Best Views of Mt. Fuji in Kanagawa
#feelkanagawa
Photo Memory

Sample one of the many chances to experience something new in Kanagawa while you check out Mt. Fuji! Use the hashtag **#feelkanagawa** when posting to Instagram, Facebook, and Twitter!

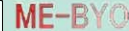
Useful Websites for Planning Your Trip



<http://trip.pref.kanagawa.jp/>
Look here for sightseeing destinations and for packages that will help you to efficiently take in multiple sites on one journey!



<http://voicetra.nict.go.jp/en/>
"VoiceTra" is a speech translation app that translates your spoken words into different languages.
Supplier: National Institute of Information and Communications Technology (NICT)



<http://www.pref.kanagawa.jp/mlt/f531223/>
Instead of clearly defining our physical and mental condition as being either healthy or sick, under the concept of ME-BYO, the mental and physical conditions evolves continuously between healthy and sick states, and ME-BYO applies to all conditions between being "healthy" and "sick."

Water

Mountains

Cities

Rides

- 19 Shinnase Coast P13
- 20 Akiya Coast and Tateishi P13
- 21 Aburatsubo Keikyu Marina P13
- 22 Enoshima Island Spa P14
- 23 OCEANS.Club P14
- 24 Flyfield Zushi P14
- 25 Lake Tanzawa Chiyonosawa Park Observation Platform P15
- 26 Suzukawa River Carp streamer Festival P15
- 27 Hyotan Pond P15
- 28 Hotel Green Plaza Hakone P17
- 29 Mt. Kintoki P17
- 30 Hatano International Riding Club P17
- 31 Mt. Oyama P18
- 32 Nanohanadai P18
- 33 Owakudani Kuro Tamago Hall P18
- 34 Hakone-en Golf Course P19
- 35 River Sakawa Golf Club P19
- 36 Hayama Sangaokayamaryokuchi P19
- 37 Yokohama Landmark Tower's 69th floor "Sky Garden" observation deck P21
- 38 Osanbashi Yokohama International Passenger Terminal P21
- 39 Yokohama Daikoku Fishing Piers P21
- 40 Yokohama Marine Tower P22
- 41 Kawasaki Marine P22
- 42 Grove Kamakura P22
- 43 Jodo-shu Daihonzan Komyo-ji P23
- 44 Hiroyama Park P23
- 45 Komayama Park (Shonan-daira) P23
- 46 Enoshima Electric Railway P25
- 47 Hakone Sightseeing Cruise P25
- 48 Marine Rouge P25
- 49 Tokaido Shinkansen P26
- 50 Keikyu Line P26
- 51 Ebina Service Area (Tokyo outbound) P26
- 52 Ashino-ko Skyline P27
- 53 MAZDA Tumpike Hakone P27
- 54 National Route 134 P27

CALENDAR

	4月 April	5月 May	6月 June	7月 July	8月 August	9月 September	10月 October	11月 November	12月 December	1月 January	2月 February	3月 March
Peak Flower Seasons	Cherry blossom	Roses (May) Azalea (Mid-Apr to late May)	Hydrangea (Mid-June to mid-Jul)	Sunflowers (Mid-Jul to late Aug, 20)	Cosmos flowers (Mid-Sep. to late Oct)	Autumn leaves (late Nov. to mid-Dec)	Plum blossoms (late Feb. to early April)	Rape blossoms (late to late Mar)	Plum blossoms (Feb. to early Mar)			
Events	Kamakura Festival (Apr. 2nd to 3rd Sunday)		Yokohama Port Festival (Jun. 2-3)	Shonan Hinatsuka Tanabata Festival (Jul. 7-9)	Atsugi Ayu Festival	Fireworks Display (1st Sat in Aug)	Tsurugaoka Hachiman-gu Annual Festival (Sep. 14-16)	Hakone Daimyo Procession (Nov. 3)	Enoshima Jewel of Shonan Festival (late Nov. to mid-Feb)			
Seasons when "Diamond Mt. Fuji" is visible	Shonan Miura Peninsula				Miura Peninsula	Shonan	Kawasaki-Yokohama					Shonan Kawasaki-Yokohama
	Mt. Fuji covered in snow			Mt. Fuji without snow cap			Mt. Fuji covered in snow					

*This chart indicates the seasons when Mt. Fuji is visible from a specific region in its diamond-like perfection. The bottommost bar presents the differences in Mt. Fuji's aspect depending on the season.

Flowers Become a Butterfly



©Cityscape/a collectionRFamama/images

Dance like a butterfly above a field of flowers, take in stunning views of Mt. Fuji

The different flowers that bloom across the seasons in Japan delight the eye. Here, we introduce some of the places in Kanagawa Prefecture from which you can take in Mt. Fuji across of fields of cherry and rape blossoms in the spring, hydrangea in the summer, and others. Walk across a field of flowers feeling like a butterfly and enjoy to your heart's content the way in which they pair with that magnificent mountain.

VIEW 【Cherry and Rape Blossoms】 No.1

Great panorama of early-blooming cherries & Mt. Fuji

Nishihirabatake Park

西平畑公園



Park with a sweeping view of Mt. Fuji and the Ashigara Plain. Offers numerous attractions aside from flower viewing, including a herb garden, miniature railway, nature hall, and more. Peak for cherry and rape blossoms mid-February to early March annually.

- 📍 2951 Matsudasojo, Matsuda-machi Ashigarakami-gun
- ☎ 0465-83-1228 (Matsuda Town Tourism Economy Dept.)
- 🕒 9:00-17:00 (Until 16:00 in winter)
- 📅 Mon. (Open on holidays, closed following day)
- 💰 Free
- 🚶 Approx. 25 min. walk from Shin-Matsuda Sta.
- 🌐 <https://town.matsuda.kanagawa.jp/site/kankou-sub/>

Scan here for Google Map



Approx. 1 hr. 20 min. from Shinjuku Sta. [No.1]

Closest station Odakyu Line Shin-Matsuda Sta. [OH41]

VIEW 【Plums】 No.1

Uniquely-Japanese plums and Mt. Fuji setting

Soga Japanese Plum Forest

曾我の梅林



Site of annual Odawara Plum Festival from early February to early March. Some 35,000 Japanese plum trees bloom here with Mt. Fuji and the Hakone Mountains Range in the background. Performance of various folk Japanese entertainments take place as part of the festival.

- 📍 Soga area, Odawara City ☎ 0465-22-5002
- 🕒 Yearly, Around 9:00-16:00 from early Feb. to early Mar. 📅 Open daily during the plum blossom festival noted above
- 💰 Free
- 🚶 Approx. 10 min. walk from Shimo-Soga Sta.
- 🌐 <http://www.odawara-kankou.com>

Scan here for Google Map



Approx. 1 hr. 25 min. from Tokyo Sta. [No.1]

Closest station JR Gotenba Line Shimo-Soga Sta.

VIEW 【Rape Blossoms】 No.2

A carpet of rape blossoms showcasing Mt. Fuji

Hokaen

蜂花苑



This agricultural facility offers views of the pretty rape blossoms and Mt. Fuji. The blossoms peak from early to late February. The facility is also brightened by other flowers throughout the year, including cherry blossoms in spring, sunflowers in summer, and cosmos flowers in autumn.

- 📍 858-5 Aza Enomoto, Shinokubo, Oimachi, Ashi-garakami-gun
- ☎ 0465-85-3215
- 🕒 Non-scheduled (Refer to official website)
- 📅 None scheduled 💰 Free of charge
- 🚶 Approx. 10 min. by taxi from Shin-Matsuda Sta.
- 🌐 <http://www.hokaen.jp/>

Scan here for Google Map



Approx. 1 hr. 20 min. from Shinjuku Sta. [No.2]

Closest station Odakyu Line Shin-Matsuda Sta. [OH41]

VIEW + **EXPERIENCE** [Azaleas]

No.3

Stay and enjoy a breathtaking view of Mt. Fuji

Odakyu Yamano Hotel

小田急 山のホテル

*Hotel options available with advance reservation.



The view of Mt. Fuji from the garden of this elegant resort hotel with a spa sourced from its own well is glorious! May when the azalea are in season is particularly recommended, when the vividness of the flowers combines with Mt. Fuji to create a painting-like beauty.

80 Motohakone, Hakone-machi, Ashigaramishino-gun
 0460-83-6321 (front desk) 9:00-17:00 (Hours for park entrance during azalea season) Open 365 days
 Garden entry fee: ¥800 for adults (Applied only during azalea season) Approx. 2 hrs. 30 min. from Shinjuku Sta. by Odakyu Hakone Highway Bus bound for Hakone Odakyu Yamano Hotel, get off at the last stop
<http://www.hakone-hoteldeyama.jp/en/>



Approx. **2 hrs. 30 min.** from Shinjuku Sta. [🚗]
 Closest station Hakone Tozan Line Hakone Yumoto Sta. [OH51]

VIEW [Flowers]

Mt. Fuji seen from the viewing tower is a superb sight!

Kana Garden Kanagawa Prefectural Center of Flowers and Greenery

神奈川県立花と緑のふれあいセンター花菜ガーデン



Visitors can learn about gardening and agriculture here, where seasonal flowers bloom and fruits and vegetables can be picked on the weekends. Mt. Fuji can be seen from the garden, particularly so during the winter May and October when roses bloom also recommended.

496-1 Teadanawa, Hiatsuka City 0463-73-6170 9:00-16:00
 *Charges with the seasons Every Wed. during Jul, Aug, Dec., Jan. and Feb. (Thu. in case Wed. is a holiday) also Dec. 28 to Jan. 4
 Adults ¥520, seniors 65+ ¥310, high school/university students under 20 ¥300, elementary/JHS students ¥200 *Varies seasonally
 Approx. 20 min. by bus from Hiatsuka Sta. North side bus stop no. 8 take 71, 74, or 75 line bound for Hadano Sta.; get off at Hiatsuka Yogoakiko-mae; walk approx. 5 min.
<http://www.kanagarden.com/>



Approx. **1 hr.** from Tokyo Sta. [🚗]
 Closest station JR Tokaido Line Hiatsuka Sta. [JH11]

VIEW [Cherry blossoms]



Magnificent views of pink cherry blossoms and Mt. Fuji

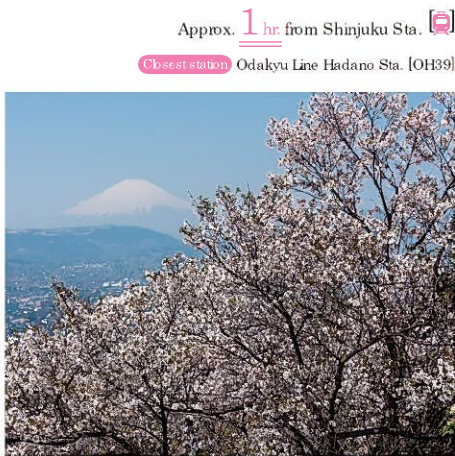
Koboyama Park

弘法山公園



Koboyama Park incorporates three mountains: Mt. Asama, Mt. Gongen, and Mt. Kobo. It is a famous location for cherry blossom viewing in the spring when the mountains all come alive with flowers. The observation deck provides magnificent views of Mt. Fuji as well as the mountains and towns of Tanzawa.

Soya and Minamiyama, Hadano City
 0463-80-2303 (Hadano Station Tourist Information Center) Park open to the public all day, Information Center 9:00-17:00 None
 Free Approx. 35 min. walk from Hadano Sta.
http://www.kankou-hadano.org/hadano_point/point_koubouyama.html



Approx. **1 hr.** from Shinjuku Sta. [🚗]
 Closest station Odakyu Line Hadano Sta. [OH39]

VIEW [Rape blossoms, cherry trees, etc.]



Take in seasonal flowers with Mt. Fuji

Adumayama Park

吾妻山公園



Both Mt. Fuji and Sagami Bay can be seen from the park's observation deck. Seasonal flowers that can be viewed include rape blossoms in January and February, cherry blossoms from late March to early April, azalea around May, hydrangea in late June, and cosmos flowers in autumn.

Ninomiya, Yamanishi, and Nakazato in Ninomiya-machi, Naka-gun
 0463-71-3311 8:30-17:00
 Open 365 days Free
 Approx. 5 min. walk from Ninomiya Sta.
<http://www.town.ninomiya.kanagawa.jp/soshiki/toshi/toshibei/koenryokuchu/01/05/>



Approx. **1 hr. 10 min.** from Tokyo Sta. [🚗]
 Closest station JR Tokaido Line Ninomiya Sta.

VIEW [Hydrangea]

Indulge with views of hydrangea, rice paddies, & Mt. Fuji


Kaisei-machi Hydrangea Village

開成町あじさいの里



A popular flower-viewing spot of the annual Kaisei-machi Hydrangea Festival held early to mid-June. Numerous stalls set up as part of the festival to sell refreshments, local specialties, and the like. Sit back and take in the views of Mt. Fuji and hydrangea.

1421 Kanashima, Kaisei-machi, Ashigarakami-gun
 0465-84-0317 (Kaisei Town Industrial Promotion Dept.)
 Gardens open to the public
 Open daily during festival Free
 Approx. 10 min. by Sekimoto-bound bus from Shin-Matsuda Sta.; get off at "Yoshida jinza inguchi"; and walk approx. 5 min.
<http://kaisei-ajisai.com/>



Approx. **1 hr. 20 min.** from Shinjuku Sta. [🚗]
 Closest station Odakyu Line Shin-Matsuda Sta. [OH41]

VIEW + **EXPERIENCE** [Rape Blossoms]



Savor the Japanese spring with rape blossoms and Mt. Fuji!


Nagai Seaside Park Soleil Hill

長井海の手公園 ソレイユの丘



Sited on a hill overlooking Sagami Bay, the park's flower gardens and restaurants offer views of Mt. Fuji on clear days. The park also features various attractions, making it a reasonable and enjoyable site for a day out. The rape blossoms peak from January to the end of March.

Within Nagai 4-chome, Yokosuka City
 046-857-2500
 9:00-18:00 (9:30-17:00 from Dec. to Feb.)
 Open 365 days Free (Parking for a fee)
 Approx. 15 min. from Misakiguchi Sta. by Soleil Hill-bound bus; get off at the last stop
<https://www.seibu.co.jp/soleil/>



Approx. **1 hr. 30 min.** from Tokyo Sta. [🚗]
 Closest station Keiky Line Misakiguchi Sta. [KK72]

Skies

Become a Bird



Soar like a bird through the air and gaze upon Mt. Fuji.

Take advantage of a ride or special activity to get a glimpse of Mt. Fuji from the air like a bird.

You might find a new aspect to Mt. Fuji different from the one you recognize from the ground.

There is no substitute for such a memorable view captured in a glance and emblazoned in your heart.

VIEW + **EXPERIENCE** 【Cable car】 **No.1**

Picturesque views of Mt. Fuji in both summer & winter

Hakone Ropeway

箱根ロープウェイ



One of Japan's most memorable cable car rides. The stunning vistas from the gondola go on and on, including Mt. Fuji, Lake Ashi, and the plumes of smoke from Owakudani Valley. Views between Owakudani and Togendai stations are particularly recommended. Barrier-free access adds convenience.

🏠 1300 Gora, Hakone-machi, Ashigashimo-gun
 📞 Weekdays: 0463-32-2205, Weekends and Hol: 0460-84-8439
 🕒 9:00-16:00 🗓️ Open 365 days (Occasional closures for maintenance) 🎫 JHS students or older ¥1,370 (one-way), ¥2,410 (round-trip); Elementary school students ¥690 (one-way), ¥1,210 (round-trip) 🚶 Get off and a short walk from Sounzan Sta. 🌐 <http://www.hakone-ropeway.co.jp/foreign/en/>

Scan here for Google Map



Approx. **2 hrs. 15 min.** from Shinjuku Sta. 🚗
 📍 Closest station: Hakone Tozan Cable Car Line Sounzan Sta. [OH62]



VIEW + **EXPERIENCE** 【Cable car】

Admire Mt. Fuji as the gondola gently sways

Hakone Komagatake Ropeway

箱根 駒ヶ岳ロープウェイ



A popular leisure facility that offers a zoo, aquarium, etc. in addition to the cable car ride. Spectacular views of Mt. Fuji and Lake Ashi from the cable car gondolas. Mt. Fuji is likely to be visible particularly early in the morning.

🏠 139 Motohakone, Hakone-machi, Ashigashimo-gun
 📞 0460-83-1151 (Hakone-en) 🕒 9:00-16:30 (Last ascent)
 🗓️ Open 365 days 🎫 Cable car round-trip: JHS students and older ¥1,300; elementary school students ¥650
 🚶 Approx. 2 hrs. 25 min. from Shinjuku Sta. by Odakyu Hakone Highway Bus, at "Hakone-en"
 🌐 <http://www.pinehotels.co.jp/amuse/hakone-en/>

Scan here for Google Map



Approx. **2 hrs. 25 min.** from Shinjuku Sta. 🚗
 📍 Closest station: JR Tokaido, Odakyu Line and others: Odawara Sta. [ID01] [OH7]



VIEW + **EXPERIENCE** 【Helicopter】 **No.2**

Scenic flight of Yokohama by helicopter

Yokohama Sky Cruise

横浜スカイクルーズ



Aerial scenic tour of Yokohama's harbor from the air by helicopter. On clear days, Mt. Fuji is visible from around noon until sunset. Passengers can ride jointly with friends/stangers, and the copter can be reserved. Joint rides are moderately expensive, starting at ¥9,000.

🏠 Minato Mirai Helipad, 1-7 Minato-mirai, Nishi-ku, Yokohama City
 📞 045-223-1155 (Noon to 20:00, closed Mon. and the day following consecutive holidays) 🗓️ Fri., Sat., Sun., and Hol: 15:00-20:30 🗓️ Mon.-Thu. (Open on Hol) 🎫 Joint rides: ¥9,000 and up / Reservations: ¥23,000 to ¥205,000 (Varies based on plan) 🚶 Approx. 15 min. walk from Minato Mirai Sta.
 🌐 <http://www.skycruise.jp>

Scan here for Google Map



Approx. **40 min.** from Tokyo Sta. 🚗
 📍 Closest station: Minato Mirai Line Minato Mirai Sta. [MM03]



VIEW + **EXPERIENCE** 【Motorized paraglider】

Take to the air with an expert coach!

Shonan Sky Sports School

湘南スカイスポーツスクール

* Mobile chat available for English guidance



School that offers powered-paragliding experiences. Take the course, and then take to the air alongside a seasoned instructor! You fly tandem, so even beginners can relax. Mt. Fuji is easily spotted on clear winter days.

📍 69-2 Manda, Haatsuka City 📞 080-6756-8671
 ⌚ 10:00-15:00 (Reservations required)
 🗓 None scheduled (Closed during inclement weather)
 💰 Sightseeing flights: ¥6,800 and up 🕒 Approx. 13 min. from Haatsuka Sta. by bus bound for "Kanagawa Daigaku kosha-mae," get off at "Minami-kouchi" bus stop, walk approx. 5 min. [HP](http://www.enjoy-sky.com/) <http://www.enjoy-sky.com/>

Scan here for Google Map



Approx. 1 hr from Tokyo Sta. 🚆

Closest station JR Tokaido Line Haatsuka Sta.

VIEW + **EXPERIENCE** 【Paraglider】

No.3

Fly a paraglider like a bird in the skies

Y.S.C. Hakone Paraglider School

Y.S.C. 箱根パラグライダーズスクール



Take the trial course and have fun on a tandem flight with Mt. Fuji as your backdrop. Confirm that you satisfy the following conditions when applying: weight from 30 to 60 kg, age 16 to 60, shoe size from 23 to 27 cm. Only Japanese spoken.

📍 803-49 Miyakami, Yugawara-machi, Ashigaramishimo-gun 📞 0465-62-5776
 ⌚ Wed. to Sun. 9:00-18:00 (Reservations required) 🗓 Mon and Tue. 💰 Trial course ¥10,000 (Separate insurance charge required, Japan-resident foreigners given priority, some non-resident Japanese-speaking foreigners also accepted) 🕒 Approx. 10 min. by taxi from Yugawara Sta. [HP](http://www.ysc.jp/en/) <http://www.ysc.jp/en/>

Scan here for Google Map



Approx. 1 hr 45 min. from Tokyo Sta. 🚆

Closest station JR Tokaido Line Yugawara Sta.

VIEW + **EXPERIENCE** 【Paraglider】

Take in wondrous sites on a brief jaunt through the air

Flight Service Shonan

フライトサービス湘南



Fly in tandem with your instructor on a propeller-driven motorized paraglider. Flights go over three different areas in Shonan area, each with different weather and conditions. You can even catch a glimpse of Mt. Fuji when the weather is good!

📍 Within Chigasaki City (Adjustable based on desired location) [Scan here for Google Map](http://paia-tandem.sakura.ne.jp)
 📞 070-5541-2888
 ⌚ Open through the year (Reservations required)
 🗓 None scheduled
 💰 Tandem flights: From ¥8,000 and up
[HP](http://paia-tandem.sakura.ne.jp) <http://paia-tandem.sakura.ne.jp>

Scan here for Google Map



Approx. 1 hr from Tokyo Sta. 🚆

Closest station JR Tokaido Line and others: Chigasaki Sta.

VIEW + **EXPERIENCE** 【Attraction】

Catch sight of Mt. Fuji from the bustling heart of Yokohama

Yokohama Cosmo World

よこはまコスモワールド



An urban amusement park, located in the city's popular Minato Mirai district. View Mt. Fuji from the skies on clear days from one of the world's largest Ferris wheels at 112.5 m tall. The park's roller coasters are also recommended for plenty of thrills.

📍 2-8-1 Shinko, Naka-ku, Yokohama City 📞 045-641-6591
 ⌚ 11:00-21:00 (Variations from day to day)
 🗓 Thu. (Hol., excluding peak season) 💰 Park entry free of charge (Separate charge to ride attractions)
 🕒 Approx. 2 min. walk from Minato Mirai Sta.
[HP](http://cosmoworld.jp/) <http://cosmoworld.jp/>

Scan here for Google Map



Approx. 40 min. from Tokyo Sta. 🚆

Closest station Minato Mirai Line Minato Mirai Sta. [MM03]

VIEW + **EXPERIENCE** 【Attraction】

An island that is one big amusement center

Yokohama Hakkeijima Sea Paradise

横浜・八景島シーパラダイス



A "paradise of love and play" where you can have fun in four different aquariums and a variety of attractions. Mt. Fuji can be seen from the tower and the surf roller coaster on the island. Fishing at the Umi Farm is another popular entertainment.

📍 Hakkeijima, Kanazawa-ku, Yokohama City 📞 045-788-8888
 ⌚ Weekdays 8:30-21:30; Weekends and Hol. 8:30-22:30 (Changes seasonally; facilities may have separate hours) 🗓 Open 365 days 💰 Island entry free of charge (Separate charge for aquarium and attractions) 🕒 Short walk from Hakkeijima Sta.
[HP](http://www.seaparadise.co.jp/english/) <http://www.seaparadise.co.jp/english/>

Scan here for Google Map



Approx. 1 hr 10 min. from Tokyo Sta. 🚆

Closest station Seaside Line Hakkeijima Sta.

VIEW + **EXPERIENCE** 【Attraction】

A popular amusement park graced also by cherry blossoms in the spring

Lake Sagami Pleasure Forest

さがみ湖リゾート プレジャーフォレスト



This leisure facility complete with an amusement park, campgrounds, a barbecue restaurant, and other establishments. The venue also has 30 kinds of attractions, so you could spend a whole day here. Mt. Fuji is visible on clear days from the Ferris wheel.

📍 1634 Wakayanagi Midori-ku, Sagamiham City 📞 042-685-1111
 ⌚ 9:00-17:00 (Changes seasonally)
 🗓 Some Wed. and Thu. (Open daily in summer)
 💰 All attractions pass: JFS and older ¥3,900, age 3 through elementary school student ¥3,100, other plans available 🕒 Approx. 5 min. from Sagami Station bus stop no. 1, take bus bound for Miage, get off at "Pleasure Forest-mae" [HP](http://www.sagamiko-resort.jp/) <http://www.sagamiko-resort.jp/>

Scan here for Google Map

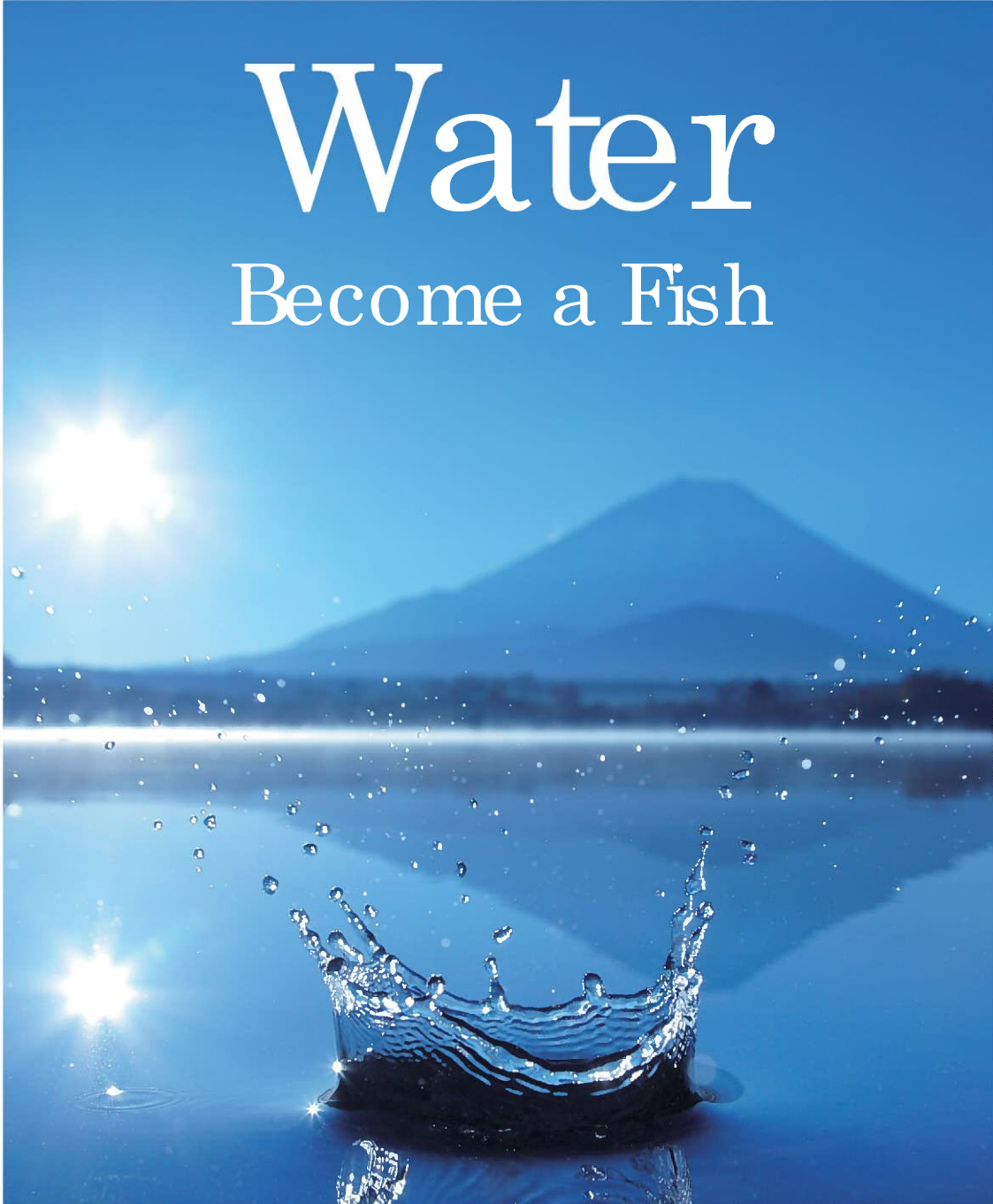


Approx. 1 hr 20 min. from Tokyo Sta. 🚆

Closest station JR Chuo Line Sagami Sta.

Water

Become a Fish



©Mitsushu Okada/omomamaimages

A watery setting in which to feel the currents and waves

When you marvel at the power of the waves as they strike the rocky shoreline, delight in the natural blessing that a gently babbling river provides, and experience the power that inheres in water, you will find the sight of Mt. Fuji rising up from this waterbound land that is Japan all the more magnificent.



【 Fishing harbor/Seashore 】

Morning market held once a month along the shore

Shinnase Coast

真名瀬海岸



From here, you can see Mt. Fuji beyond the lighthouse and shrine gate amid the rocky shore and famous islands along the coast. Those evenings when you watch its reflection sink along the shoreline will move you so much that you won't forget the sight. Standup paddling is also a treat here in the summer.

📍 Shinnase Coast, at Isshiki, Hayama-machi, Muo-gun
☎ 046-876-1111 (Hayama Town Hall, Industrial Promotion Dept.)
🕒 All day 🗓 Open 365 days 📄 Free
🚌 Approx. 15 min. from Zushi Sta. by Kaigan-mawari Hayama-yubi (Hayama-bound coastal bus); get off at "Shinnase" bus stop, followed by short walk
🌐 <http://www.town.hayama.lg.jp/tanoshimi/kankou/scenery.htm#scene03>

Scan here for Google Map



Approx. 1 hr. from Tokyo Sta. [🚆]

Closest station JR Yokosuka Line Zushi Sta. [JO06]



【 Unusual rocks 】



Scenic sea coast depicted in a woodblock print

Akiya Coast and Tateishi

秋谷海岸・立石



"Tateishi"—"Standing Rock," the name given to the enormous rocky outcropping jutting from the sea here—and the nearby unspoiled shoreline have made for a noted scenic location for centuries. The 19th century painter Ardo Hiroshige (Utagawa Hiroshige) used it as the setting for his woodblock print, "At Akiya Village, Sagami Province."

📍 3-5 Akiya, Yokosuka City
☎ 046-822-8301 (9:00-17:00, "Suka Navi"/Yokosuka Tourist Information)
🕒 All day 🗓 Open 365 days 📄 Free
🚌 Approx. 25 min. from Zushi Sta. by Nagai-bound bus; get off at "Tateishi," short walk
🌐 <http://www.cocoyoko.net/spot/akiya-beach.html>

Scan here for Google Map



Approx. 1 hr. from Tokyo Sta. [🚆]

Closest station JR Yokosuka Line Zushi Sta. [JO06]



【 Yacht harbor 】

Take in the view from a cove bound by mountains

Aburatsubo Keikyu Marina

油壺京急マリーナ



A yacht harbor situated among the mountains along the rocky shores of a quiet cove. The Aburatsubo area offers an unbroken view of Mt. Fuji, as well as other tourist attractions including an aquarium and the Aburatsubo Kanchoso Keikyu Hotel with its outdoor spa.

📍 1574 Moroiso, Misaki-machi, Miura City
☎ 046-882-2720 🕒 9:00-18:00 (Varies by season)
🗓 Tue. (Varies by season) 📄 See website
🚌 Approx. 15 min. by Aburatsubo-bound bus from Misakiguchi Sta.; get off at "Aburatsubo," walk approx. 5 min.
🌐 <http://www.aburatsubo-kqmarina.com/>

Scan here for Google Map



Approx. 1 hr 30 min. from Tokyo Sta. [🚆]

Closest station Keikyu Line Misakiguchi Sta. [KK72]



VIEW + **EXPERIENCE** 【Hot spring】

Experience oneness with the sea and the glory of Mt. Fuji

Enoshima Island Spa

江の島アイランドスパ



*Guidance in Chinese available in some part of the facility

A proper spa resort located just across the 389-meter-long Benten Bridge connecting the Shonan coast with Enoshima Island. Get your fill of a stunning vista comprising Sagami Bay, Mt. Fuji, and the Shonan shoreline from a pool and natural hot springs fed by water from 1,500 meters underground.

📍 2-1-6 Enoshima, Fujisawa City ☎ 0466-29-0688
 🕒 10:00-22:00 (Last entry 21:00, varies seasonally)
 🚪 Facility closed for maintenance twice a year
 💰 Adult one-day island pass ¥3,120; elementary school students ¥1,512 Mon.-Sat. (No admission on Sundays)
 *Preschoolers not allowed 🕒 Approx. 10 min. walk from Katase-Enoshima Sta. 🌐 <http://www.enoshimaislandspa.com/>



Approx. 1 hr. from Shinjuku Sta. 🚗
 📍 Closest station Odakyu Line Katase-Enoshima Sta. [OE16]

VIEW + **EXPERIENCE** 【A lake with an observation platform and canoeing】

No.1 Approx. 1 hr. 45 min. from Shinjuku Sta. 🚗
 📍 Closest station JR Gotenba Line Yamakita Sta.

Lovely views of Mt. Fuji and mountains covered in autumn foliage
Lake Tanzawa Chiyonosawa Park Observation Platform
 丹沢湖畔千代の沢園地展望台



The observation platform at Chiyonosawa Park situated on the causeway at Lake Tanzawa is the perfect spot for taking in the lake and surrounding mountains, and of course Mt. Fuji in the foreground. Visiting in November when the mountains are vivid with the colors of autumnal foliage is recommended.

📍 1372-1 Kamoda, Yamakita-machi Scan here for Google Map
 Ashiganakami-gun
 ☎ 0465-75-3646 🕒 All day 🚪 Open 365 days
 💰 Free 🕒 Approx. 35 min. from Yamakita Sta. by Nishi-Tanzawa Shizen Kyoshtu-bound bus; get off at "Gakko Higuchi," walk approx. 10 min.
 🌐 <http://www.town.yamakita.kanagawa.jp/>



VIEW + **EXPERIENCE** 【Standup Paddling & Beach Yoga】

Give standup paddling a try at a quiet beach

OCEANS.Club

OCEANS.Club



With Enoshima and Mt. Fuji beautifully gracing the horizon, the Zushi coastline is a perfect spot for standup paddling and wind surfing as the waves gently lap the shores. The perfect beach for doing yoga and trying the paddleboards.

📍 1-4-32 Shinjuku, Zushi City Scan here for Google Map
 ☎ 046-872-8911
 🕒 9:30-12:00, 13:30-16:00 🚪 None scheduled
 💰 Half-day lesson ¥6,100 (Includes lesson, rental board, and rental wet suit)
 🕒 Approx. 15 min. walk from Zushi Sta.
 🌐 <http://wateis.caf/>



Approx. 1 hr. from Tokyo Sta. 🚗
 📍 Closest station JR Yokosuka Line Zushi Sta. [JO06]

VIEW 【Festival】

The 300 or so carp streamers soaring through the air are a sight to see

Suzukawa River Carp-streamer Festival

鈴川鯉のぼりまつり



*Stalls will be set up for the event

The Carp-streamer Festival held May 3, 4, 5 sees some 300 or so of the banners of all sizes lofted into the air with Mt. Fuji in the background, presenting a very Japanese scene. Taiko drummers and food stalls will also be on site during the event.

📍 Around Suzukawa Funabashi Bridge located in Okazaki district of Hiatsuka City Scan here for Google Map
 ☎ 0463-58-4934 (Executive Committee)
 🕒 May 3, 4, 5 💰 Free 🕒 Approx. 21 min. from Hiatsuka Sta. by Isehan Station South Exit-bound by way of Fujimino bus; get off at "Obatake," short walk
 🌐 <http://www.hiatsuka-kanko.u.co.jp/>



Approx. 1 hr. from Tokyo Sta. 🚗
 📍 Closest station JR Tokaido Line Hiatsuka Sta.

VIEW + **EXPERIENCE** 【Aqua Boarding】 **No.2**

Fly atop on the ocean's surface with Mt. Fuji behind you

Flyfield Zushi

フライフィールド逗子



*Shopping and dining available in Riviera Zushi Marina

Offering the chance to skim over the ocean waves by Aqua Board against the stunning setting of the Shonan shoreline with its view of Mt. Fuji. Once you get accustomed to the board, you can maneuver about and fly as high as five meters above the waves.

📍 Inside Riviera Zushi Marina 5-23-12 Kotsubo, Zushi City Scan here for Google Map
 ☎ 0467-39-5900 🕒 9:00-17:00 🚪 Only open on Sat., Sun., Hol during May and Jun. Open daily on Jul and Aug. Inquire for Sep. and Oct. Closed from Nov. to Apr. 💰 One flight ¥6,000 (Includes gear insurance) 🕒 Approx. 10 min. from Kamakura Sta. by Zushi Station-bound by way of Kotsubo bus; get off at "Kotsubo," walk approx. 7 min. 🌐 <http://flyfield.jp/>



Approx. 1 hr. from Tokyo Sta. 🚗
 📍 Closest station JR Yokosuka Line and others: Kamakura Sta. [JO07]

VIEW 【“Inverted” Mt. Fuji】

See the famed peak floating up on the surface of an idyllic pond

Hyotan Pond

ひょうたん池

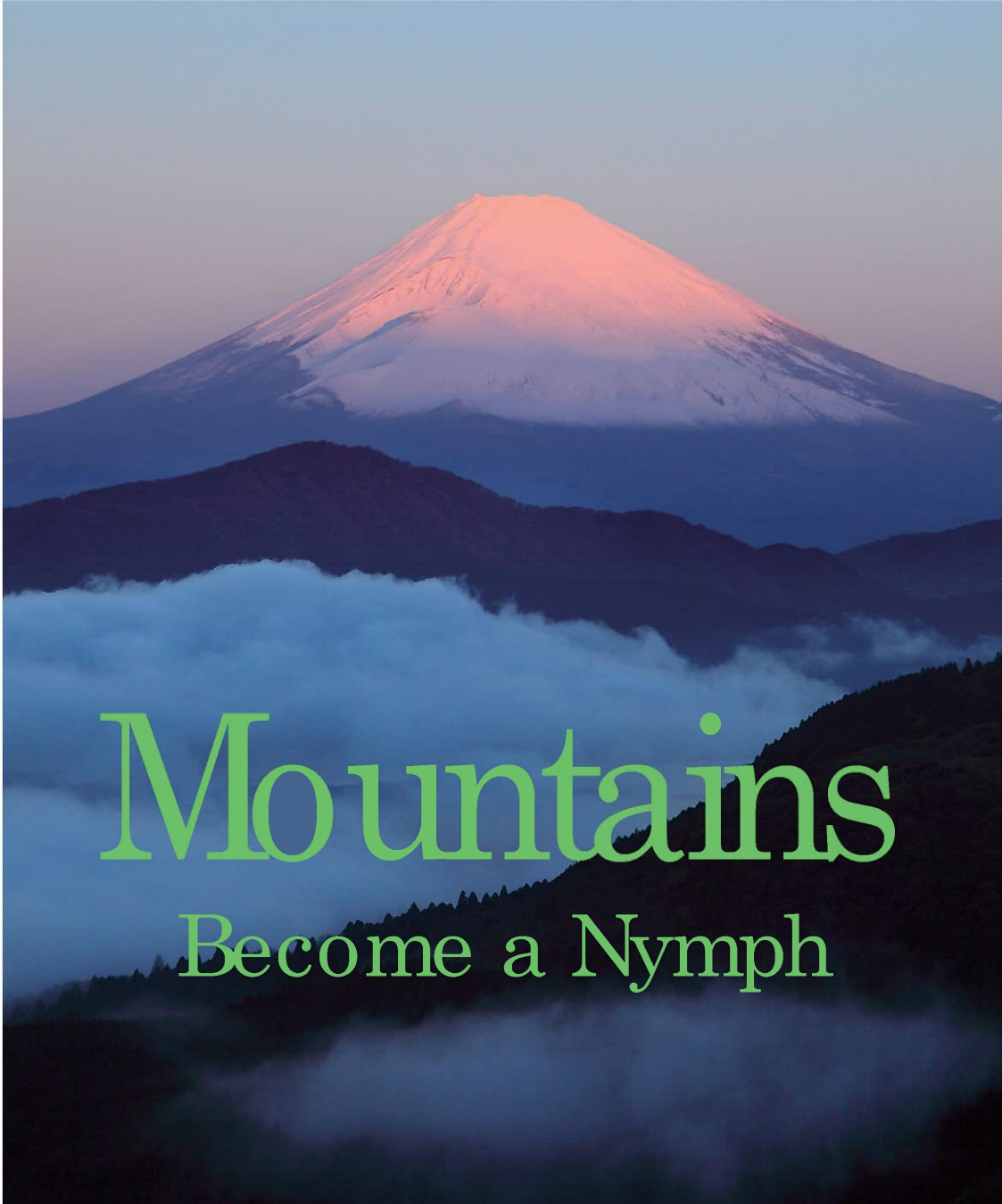


In Orimachi, where traditional rice paddies can still be found, clear winter mornings are the perfect time to view Mt. Fuji inverted in a well-known local spot. Hyotan Pond. In summer, gourd vines grow along the shore of the pond and bear fruit, creating a beautiful scene.

📍 609 Kanade, Orimachi, Ashiganakami-gun Scan here for Google Map
 ☎ 0465-85-5013 (Oi Town Hall Regional Development Dept.)
 🕒 All day 🚪 Open 365 days 💰 Free
 🕒 Approx. 15 min walk from Kaisei Sta.
 🌐 <http://www.town.oikanagawa.jp/kanko/spot/fujimi100.html>



Approx. 1 hr. 30 min. from Shinjuku Sta. 🚗
 📍 Closest station Odakyu Line Kaisei Sta. [OH42]



Mountains Become a Nymph

Photo credit: A'co

Take in the majesty of Mt. Fuji from among the peaks and hills

Savor the Japanese landscape from the peaks of mountains and hills with views of Mt. Fuji.

Mt. Fuji may be beautiful from ground level, but it also presents a grand sight once you gain the altitude of a mountain!

Many of the mountains here are relatively easy to access and climb, so be sure to think about a visit to one to remember your trip to Japan.

VIEW + EXPERIENCE 【 Hot springs 】 No.1

Soak in waters good for your skin as you sit in a bath with a lovely view of Mt. Fuji

Hotel Green Plaza Hakone

ホテルグリーンプラザ箱根



The outdoor hot spring bath with its view of Mt. Fuji makes this a popular destination. The waters are said to be good for the skin, which will turn silky smooth once you step in the bath. You can lodge at the hotel or just come for a day trip to use the hot spring. The setting on a plateau is extraordinary.

1244-2 Sengobuban, Hakone-machi, Ashigashimo-gun 0570-092-489 Scan here for Google Map

Day no stay: 13:00-18:00 (Sat. and Sun., Golden Week consecutive holidays, summer holidays: Open from 13:00-15:00 during New Year period) May be closed at times ¥2 Adults ¥1,600 elementary school-age children ¥700 (Bath towels and hand cloths provided) preschoolers free (No separate towel provided)

Approx. 35 min. from Hakone-Yumoto Sta. by Keio board bus; get off at "Utako." walk approx. 5 min. [HP](http://www.hotelgreenplazahakone.com/) <http://www.hotelgreenplazahakone.com/>



Approx. 1 hr 30 min. from Shinjuku Sta. [🚗]

Closest station: Hakone Ropeway Ubako Sta.



VIEW + EXPERIENCE 【 Mountain climbing 】 No.3

Go for an easy climb among the Hakone Mountains

Mt. Kintoki

金時山



Mt. Kintoki is a favorite for the easy climb it offers, with a summit that can be reached in about 90 minutes. There are multiple trails, as well as a road that goes up to Kintoki Shrine, making it easy for pilgrims and travelers alike. However, those planning to climb should still have proper gear.


Hakone-machi, Ashigashimo-gun 0460-85-7410 (Hakone Town Tourism Dept. Industrial Facilities Sect.) Open to the public Approx. 2 hrs. from Shinjuku Station West Exit by Odakyu Hakone Highway Bus bound for Hakone-en; get off at "Kintoki-jinja niguchi" bus stop (This puts you at the trail entrance) [HP](http://www.hakone.or.jp/hiking/) <http://www.hakone.or.jp/hiking/>

Scan here for Google Map



Approx. 2 hrs. from Shinjuku Sta. (Up to the trail entrance) [🚗]

Closest station: JR Tokaido, Odakyu Line and others: Odawara Sta. [ID01, OH47]



VIEW + EXPERIENCE 【 Horse-riding 】 No.2

Cherry blossoms add a special charm to riding from late Mar. to early Apr.

Hatano International Riding Club

秦野国際乗馬クラブ



A storied horse riding club at the foot of Mt. Kobo with a view of Mt. Fuji. The grounds cover some 5,000 m², allowing for carefree rides. Most of the horses for riding are thoroughbreds. Ponies are also popular.

96 Naganuki, Hadano City 0463-81-5621 Scan here for Google Map

9:00-17:00 Tue. ¥1 Trial riding lesson ¥7,500 and up (tax not included) (Riding clothes not necessary; long trousers, sneakers, etc. OK)

Approx. 15 min. from Hadano Sta. by "Hadano 25" bus bound for Soya-Kobo; get off, walk approx. 5 min. [HP](http://hatano-ir.com/) <http://hatano-ir.com/>



Approx. 1 hr. from Shinjuku Sta. [🚗]

Closest station: Odakyu Line Hadano Sta. [OH39]



VIEW + **EXPERIENCE** **【 Mountain climbing 】**

Free WiFi available even at the top of Oyama!

Mt. Oyama

大山



The 1,252-meter Mt. Oyama can boast of a cable car that travels halfway up. Get off at Afui Shrine and climb the rest of the way up. The viewing platform just before the summit offers a splendid view of Mt. Fuji. Climbers should nonetheless remember to come properly equipped.

- 📍 Oyama, Isehara City ☎ 0463-94-4711
- 🕒 Grounds open to the public
- 🕒 Approx. 30 min. from Isehara Sta. by Oyama Cable-bound bus; get off at last stop, walk approx. 15 min. (To cable car boarding platform)
- 🌐 http://www.city.isehara.kanagawa.jp/kankou_guide/

Scan here for Google Map



Approx. **1 hr.** from Shinjuku Sta. 🚗

Closest station: Odakyu Line Isehara Sta. [OH36]

VIEW + **EXPERIENCE** **【 Golfing 】**

Enjoy a refreshing round with views of Lake Ashi and Mt. Fuji

Hakone-en Golf Course

箱根園ゴルフ場



These 18 holes are arranged with the sloped terrain and views of Lake Ashi and Mt. Fuji in mind. The views of Fuji are particularly good from holes 5, 7, 8, and 17. Once you've had your fill of the magnificent view and golfing, settle down at the clubhouse for a bite to eat.

- 📍 138 Motohakone, Hakone-machi, Ashigashimo-gun ☎ 0460-83-6535 🕒 8:00-17:00 📅 Closed from mid-Dec. to early Mar. 💰 Weekdays ¥7,335 and up (Includes greens fees, cart fee, usage tax, consumption tax) 🕒 Approx. 2 hrs. 20 min. from Shinjuku Sta. by Odakyu Hakone Highway Bus, get off at "Hakone-en Golf Course" 🌐 <http://www.princehotels.com/en/go/hakone-en/> *Proper dress required.

Scan here for Google Map



Approx. **2 hrs. 20 min.** from Shinjuku Sta. 🚗

Closest station: JR Tokaido, Odakyu Line and others: Odawan Sta. [1D01] [OH47]

VIEW **【 Park 】**

Observation tower with splendid view of the ocean and mountains

Nanohanadai

菜の花台



Nanohanadai is a hill that sits midway between Hadano City and the Yabitsu mountain range. It has an observation tower on top that on clear days offers views of Mt. Fuji and Sagami Bay. It is also famous for the beautiful views at night.

- 📍 1079-5 Hane, Hadano City ☎ 0463-82-8833 (Hadano City Tourist Association)
- 🕒 Grounds open to the public
- 🕒 Approx. 45 min. from Hadano Sta. by Kanagawa Chuo Kotsu Bus (Hadano 21) bound for "Yabitsu togo"; get off at "Nanohanadai," short walk
- 🌐 <http://www.kankou.hadano.org>

Scan here for Google Map



Approx. **1 hr.** from Shinjuku Sta. 🚗

Closest station: Odakyu Line Hadano Sta. [OH39]

VIEW + **EXPERIENCE** **【 Golfing 】**

An enjoyable 18 holes with a stunning view of Mt. Fuji

River Sakawa Golf Club

リバーサカワ・ゴルフクラブ



The attraction of this course is its unique setup that makes the most of an undulating landscape. Gaze on Mt. Fuji while working your way through the challenging 18 holes, and get your fill of the stunning vista as you play. The club's ease-of-access from the city also a selling point.

- 📍 1096-1 Yaga, Yamakita-machi, Ashigarakami-gun ☎ 0463-77-2226 🕒 From 8:00 📅 Jan. 1, last Tue. of the month, other days 💰 Weekdays ¥13,000 and up (Includes green fees, cart fee [4B], misc. expenses, usage tax, consumption tax) 🕒 Approx. 10 min. from Yaga Sta. by shuttle bus (Reservations required)
- 🌐 <http://www.riversakawa-gc.jp> *Proper dress required.

Scan here for Google Map



Approx. **1 hr. 45 min.** from Shinjuku Sta. 🚗

Closest station: JR Gotenba Line Yaga Sta.

VIEW + **EXPERIENCE** **【 Geothermal heat 】** **No.3**

Take in Mt. Fuji as you sample "black eggs"

Owakudani Kuro Tamago Hall

大涌谷くろたまご館



Owakudani is famous for the hot springs scattered about boiling at 100°C and clouds of smoke and steam. Eggs hard boiled in the springs with sulfur-blackened shells are a delicacy. Legend has it eating one adds seven years to your life. On sale in packages of 5 for ¥500 in the Kuro Tamago Hall.

- 📍 1251 Sengokuhara, Hakone-machi, Ashigashimo-gun ☎ 0460-84-9605
- 🕒 9:00-16:00 (Varies by season)
- 📅 Open 365 days 💰 Free
- 🕒 Short walk from Owakudani Sta.
- 🌐 <http://www.owakudani.com/>

Scan here for Google Map



Approx. **2 hrs. 40 min.** from Shinjuku Sta. 🚗

Closest station: Hakone Rope way Owakudani Sta.

VIEW + **EXPERIENCE** **【 Hiking 】**

Observation deck with breathtaking views of the ocean and Mt. Fuji

Hayama Sangaokayamaryokuchi

県立はやま三ヶ岡山緑地



An expanse of greenery in Mt. Hayama Sangaoka, at an elevation of 140 m, with an observation deck that looks out over Sagami Bay, and on clear days, there is also a splendid view of Mt. Fuji. There are three easy hiking courses, and diverse flora and fauna to see along the way.

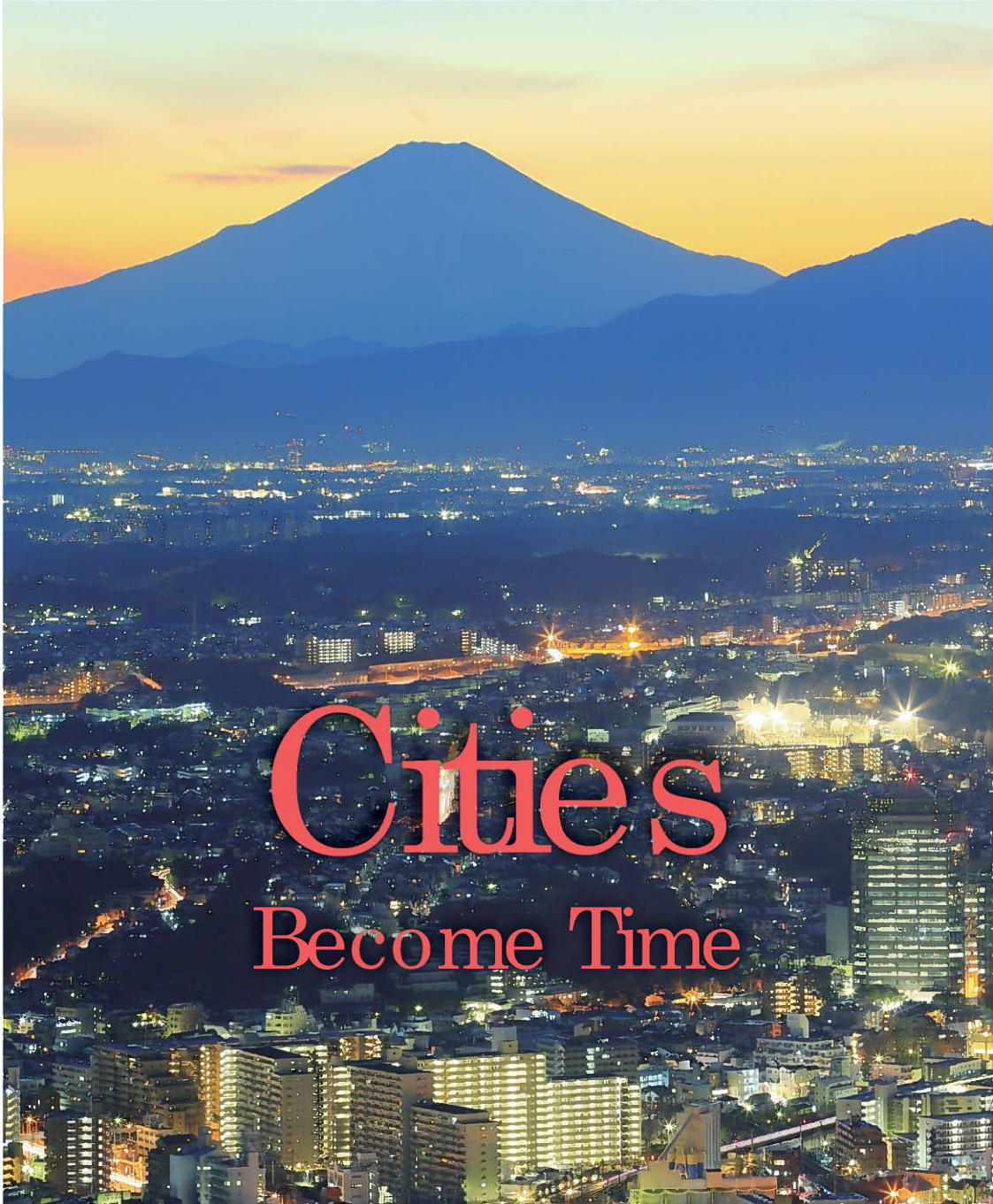
- 📍 Within Horinchi and Isshiki, Hayama-machi, Miura-gun ☎ 046-876-4601 🕒 Grounds open to the public
- 💰 Free 🕒 Accessible from Zushi/Keikyū Shin: Zushi Sta. by Nagai bound, Yokosuka City Hospital-bound, or Okusu Ashina-guchi bound Keikyū buses; get off at "Kiryakuba-mae," walk approx. 2 min. (Tsutsujiko course starting point) 🌐 <http://www.hayama-park.com>

Scan here for Google Map



Approx. **1 hr.** from Tokyo Sta. 🚗

Closest station: JR Yokosuka Line Zushi Sta. [JO06]



Cities Become Time

Photo credit: A'ô

Enjoy Mt. Fuji from cities with their unique charms

Kanagawa contains numerous towns and cities with their own unique charms, ranging from the historic, ancient capital city of Kamakura to the ultramodern Yokohama with its Minato Mirai district. Enjoy the streetscapes and evidence of the present and past along with magnificent views of Mt. Fuji's elegant silhouette floating in the background.

VIEW 【 Observation decks 】 No.1

An observation deck with a grand panorama

Yokohama Landmark Tower's 69th floor "Sky Garden" observation deck
横浜ランドマークタワー69階展望フロア「スカイガーデン」

*Baby rooms and smoking rooms available at the Landmark Plaza



Get to the 69th floor 273 meters above ground in about 40 seconds using Japan's fastest elevator. The 360° panorama on clear days offers views of Mt. Fuji and Tokyo Skytree, and the orangey skies at sunset are particularly beautiful.


- 📍 2-2-1 Minatomirai, Nishi-ku, Yokohama City
- ☎ 045-222-5030 (Sky Garden)
- 🕒 10:00-21:00 (Until 22:00 on Sat., and select other days) *Last admission 30 min. before closing time
- 💰 None ¥ Adults (aged 18 to 64) ¥1,000
- 🚶 Approx. 5 min. walk from Sakuragicho Sta.
- 🌐 <http://www.yokohama-landmark.jp/web/english/>

Scan here for Google Map



Approx. 40 min. from Tokyo Sta. [🚉]

Closest station JR Negishi Line and others: Sakuragicho Sta. [JK11]



VIEW 【 Passenger boat harbor 】 No.2

See the beauties of the Yokohama skyline from the rooftop

Osanbashi Yokohama International Passenger Terminal
横浜港大さん橋国際客船ターミナル



With 44,000 m² of space, one of Japan's most sizable terminals for large passenger ships. Luxury lines also frequently make this a stop. The floors of the terminal itself are all finished in wood, and from the windows you can look at the Yokohama skyline and in the distance Mt. Fuji.

- 📍 1-1-4 Kaigan-dori, Naka-ku, Yokohama City
- ☎ 045-211-2304 (9:00-21:30)
- 🕒 "Kujira no senaka" rooftop deck open all day.
- 💰 None
- ¥ Free
- 🚶 Approx. 7 min. walk from Nihon-odori Sta.
- 🌐 <https://osanbashi.jp/english/>

Scan here for Google Map



Approx. 45 min. from Tokyo Sta. [🚉]

Closest station Minato Mirai Line: Nihon-odori Sta. [MM04]



VIEW + EXPERIENCE 【 Pier park 】 No.3

Views of ships going back and forth among Yokohama's factories

Yokohama Daikoku Fishing Piers
横浜市・大黒海づり施設



A fishing grounds using floating piers located near the Yokohama harbor entrance. There is also a park on site from which you can watch ships as they sail across Tokyo Bay. The views of the Bay Bridge, the Minato Mirai district, and Mt. Fuji are exceptional.

- 📍 20 Daikokufuto, Isurumi-ku, Yokohama City
- ☎ 045-506-3539 🕒 6:00-19:00 (Varies by season)
- 📅 Pkd. of year and New Year holidays ¥ Observation only, adults ¥100, children ¥50 (Separate charge for fishing)
- 🚶 Approx. 10 min. from Isurumi Sta. by Yokohama City Bus route 17; get off at "Daikoku-uzumaki-koen," short walk
- 🌐 <http://daikoku.yokohama-fishingpiers.jp/>

Scan here for Google Map



Approx. 30 min. from Tokyo Sta. [🚉]

Closest station JR Keihin Tohoku Line: Isurumi Sta. [JK15]



VIEW 【 Observation floor 】

A 360° panoramic view from atop the symbol of Yokohama

Yokohama Marine Tower

横浜マリンタワー

*Smoking is only allowed on the terrace of restaurants



The symbol of Yokohama, that stands across from Yamashita Park. The observation floor at 94-meters up naturally offers a view of Yokohama itself, and when weather and other conditions are right of Mt. Fuji and the Boso Peninsula as well. You can also take in a beautiful view of the city at night.

📍 15 Yamashita-cho, Naka-ku, Yokohama City

☎ 045-644-1100

🕒 10:00-22:30 (Last admission 22:00)

👤 None

💰 Adults ¥750

🚶 Approx. 1 min. walk from Motomachi Chukagai Sta.

🌐 <http://mainnetoweryokohama/>

Scan here for Google Map



Approx. 40 min. from Tokyo Sta. 🚆

📍 **Closest station** Minato Mirai Line Motomachi Chukagai Sta. [MM05]



VIEW + **EXPERIENCE** 【 Temple 】

One of Kamakura's most distinguished headquarter temples

Jodo-shu Daihonzan Komyo-ji

浄土宗大本山 光明寺

*Orders may not be accepted due to advance clearance requirements



A distinguished temple built during the Kamakura period (1185-1333). An observation platform sits atop the hill behind the Main Hall presenting a wonderful view of Mt. Fuji on clear winter days. With three days advance notice, you can also arrange to have a "shoin ryon" meal—a monks' vegetarian feast (¥4,500 and up).

📍 6-17-19 Zaimokuza, Kamakura City

☎ 0467-22-0603

🕒 All day 🚫 None 🏧 Free

🚶 Approx. 10 min. from Kamakura Sta. by Zushi Station-bound bus; get off at "Komyo-ji mae," walk approx. 1 min.

🌐 <http://komyoji.kamakura.or.jp>

Scan here for Google Map



Approx. 1 hr from Tokyo Sta. 🚆

📍 **Closest station** JR Yokosuka Line and others: Kamakura Sta. [JO07]



VIEW 【 Observation decks 】

An observation deck with exceptional views that's free of charge

Kawasaki Marien

川崎マリエン



Located in the Kawasaki Port's Higashi-Ogishima district. The observation deck 51 meters up is delightfully free of charge. Mt. Fuji as well as Haneda Airport and the Tokyo Bay Aqua-Line Bridge and tunnel are visible on clear days, with the beauties of the view at night particularly well regarded.

📍 38-1 Higashi-Ogishima, Kawasaki-ku, Kawasaki City

☎ 044-287-6000 (Contact) 🕒 9:00-21:00 (Last admission 20:30)

👤 None 🗓 End-of-year and New Year holidays, occasional closures for maintenance 🏧 Free

🚶 Approx. 30 min. from Kawasaki Sta. by City Bus route 5, Higashi-Ogishima Loop; get off at "Kawasaki Marien mae," short walk


🌐 <https://www.kawasakiport.or.jp>

Scan here for Google Map



Approx. 20 min. from Tokyo Sta. 🚆

📍 **Closest station** JR Tokaido Line and others: Kawasaki Sta. [JK16]



VIEW 【 Park 】

The view of Mt. Fuji across the sea is this park's special pride

Hiroshima Park

披露山公園



Situated atop Mt. Hio, this park is well located with its unbroken views of Enoshima, Sagami Bay, and Mt. Fuji. There is a rest house on the grounds, and the park is also home to Japanese macaques and various waterfowl. A wonderful place to roam.

📍 5-1851 Shinjuku, Zushi City

☎ 046-871-4941 (Hiroshima Park), 046-873-1111 (Zushi City offices)

🕒 Grounds open to the public 🚶 Approx. 10 min. from Zushi Sta. by Kamakura-bound bus; get off at "Hiroshima-tinguchi," walk approx. 10 min.

🌐 <http://www.city.zushi.kanagawa.jp/tyokan/tyokusei/kouen/02hiroshima.html>

Scan here for Google Map



Approx. 1 hr from Tokyo Sta. 🚆

📍 **Closest station** JR Yokosuka Line Zushi Sta. [JO06]



VIEW + **EXPERIENCE** 【 Bicycling 】

Have fun touring Kamakura by bicycle

Grove Kamakura

グロブ鎌倉



With its many narrow streets, touring Kamakura by bicycle is an efficient way of getting around gridlock. The views from National Route 134 that runs along the coast are best, particularly those of the sea, Mt. Fuji, and Enoshima that spread out from Inamuragasaki Park.

📍 2-1-13 Yuigahama, Kamakura City

☎ 0467-23-6667

🕒 10:00-19:00

🗓 Wed., Thu.

💰 One-day rentals ¥2,500 and up

🚶 Approx. 5 min. walk from Kamakura Sta.

🌐 <http://rentalmb.com/en/>

Scan here for Google Map



Approx. 1 hr from Tokyo Sta. 🚆

📍 **Closest station** JR Yokosuka Line and others: Kamakura Sta. [JO07]



VIEW 【 Observation decks 】

A hilly park where you can get your fill of Shonan vistas

Komayama Park (Shonan-daira)

高麗山公園(湘南平)



From the park's two observation decks, enjoy magnificent views of Sagami Bay, Mt. Fuji, the Hakone and Tanzawa mountains, and Oyama among others. On clear days, the island Izu Oshima is visible offshore as well. The view at night is also regarded as one of the best in the Kanto region.

📍 790 Manda, Hiatsuka City

☎ 0463-31-6722

🕒 Rest house: 9:30-21:30, broadcasting tower observation deck open all day

🗓 Rest house open daily 🏧 Free 🚶 Approx. 23 min. from Hiatsuka Sta. by Shonan-daira-bound bus; get off at "Shonan-daira," short walk

🌐 http://www.city.hiatsuka.kanagawa.jp/kanko/page_c_02820.html

Scan here for Google Map



Approx. 1 hr from Tokyo Sta. 🚆

📍 **Closest station** JR Tokaido Line Hiatsuka Sta.



Rides

Become the Wind



©spo/a.collec.tionR/amanamages

Move about at will like the wind

Become like the wind and travel through cities and among people, and cross mountains, rivers, and the waters of the sea.

You get a new perspective when you can see things

that only a traveler who lives freely without stopping in just one place like the air can see. Your tale begins now.

VIEW + EXPERIENCE 【Train】 No.1

A famous train line that runs slowly along the coastline

Enoshima Electric Railway

江ノ島電鉄

*English and Chinese assistance only available through signage



The line known as "Enoden" runs along the coast and among mountains and homes between the Kamakura and Fujisawa stations. With views that include cherry blossoms, hydrangea, and autumn foliage as the seasons change, it is quite popular with tourists. The train has also frequently appeared as a setting in films and cartoons.

- 📍 In Kamakura City
- ☎ 0466-24-2713 (Railway Dept.)
- 🌐 See website for schedules
- 📅 Open 365 days
- 💰 Fare required
- 🚉 Kamakura Sta. to Fujisawa Sta.
- 🌐 <https://www.enoden.co.jp/>

Scan here for Google Map



Approx. 1 hr. from Shinjuku Sta. [JO07]
Closest station JR Yokosuka Line and others: Kamakura Sta. [JO07]



Photo credit: Kamakura City Tourist Association

VIEW + EXPERIENCE 【Pleasure cruise boats】 No.2

Enjoy Lake Ashi at leisure from the gently rolling decks of a boat

Hakone Sightseeing Cruise

箱根海賊船



A pleasure cruise boat modeled on a sailing warship from the 17th to 18th centuries. Recommended for offering leisurely views of Mt. Fuji and the sights along Lake Ashi. At times when the waves and wind are calm like early mornings, an "inverted Fuji" can also be seen reflected on the water in surface.

- 📍 Togenai Port 164 Motohakone, Hakone-machi, Ashigashimo-gun
- 📍 Hakone-machi Port 161 Hakone, Hakone-machi, Ashigashimo-gun
- 📍 Motohakone Port 6-40 Motohakone, Hakone-machi, Ashigashimo-gun
- ☎ 0460-83-7722 ☎ 9:30-17:00 📅 Open 365 days 💰 Adults ¥960 and up 🕒 Approx. 40 min. from Hakone-machi Port/Hakone Yumoto Sta. by Hakone Tozan Bus route H get off at "Hakone-machi-ko." short walk 🌐 <http://www.hakone-kankosen.co.jp/foreign/>

Scan here for Google Map



Approx. 1 hr. 30 min. from Shinjuku Sta. [JOH5]
Closest station Hakone Tozan Line Hakone Yumoto Sta. [JOH5]



VIEW + EXPERIENCE 【Excursion boat】

Magnificent unbroken views of Yokohama Harbor from aboard

Marine Rouge

マリンルージュ



See the Yokohama skyline up close from the decks of this pleasure boat. Relish on French cuisine and treats from a cake shop on ship. The view is particularly good when it passes under the Bay Bridge.

- 📍 Yamashita Park Dock / Located on the park grounds in Yamashita-cho, Naka-ku, Yokohama City
- ☎ 045-671-7719 ☎ 12:00-21:00 📅 Open 365 days
- 💰 Tip only ¥2,000+; with lunch ¥5,500+; with dinner ¥8,000+
- 🕒 Yamashita Park Dock: Approx. 5 min. walk from Motomachi-Chukagai Sta. 🌐 https://www.yokohama-cruising.jp/img/pamphlet_english.pdf

Scan here for Google Map



Approx. 40 min. from Tokyo Sta. [MM05]
Closest station Minato Mirai Line Motomachi-Chukagai Sta. [MM05]



Photo credit: A'o

VIEW + **EXPERIENCE** **【Bullet Train】**

The bullet train route offers a remarkable view of Mt. Fuji

Tokaido Shinkansen

東海道新幹線 * On-board sales available
* English and Chinese language announcements available



The Tokaido Shinkansen route links Tokyo and Osaka, and from its seats you can see Mt. Fuji in its many guises. In Kanagawa, board at Shin-Yokohama Station. The mountain comes into sight near Hiatsuka. Window seats designated "E" offer the best views.

- Between Yokohama City and Odawara City
- 050-3772-9910 (JR Tokai Telephone Center)
- See website for timetables
- Open 365 days
- Bullet train fare required
- Shin-Yokohama Sta. or Odawara Sta.
- http://english.jr-central.co.jp

Scan here for Google Map



Approx. **18 min.** from Tokyo Sta.

Closest station JR Yokohama Line and others: Shin-Yokohama Sta. [JH16]



©Keiji Kaneda/a.collector/Rf/amanamages

VIEW + **EXPERIENCE** **【Train】**

Take a train from Tokyo's Shinagawa that cuts across the Miura Peninsula

Keikyu Line

京急電鉄 * English and Chinese assistance only available through signage at the stations. Washrooms only available at the stations.



The Keikyu Line links Tokyo from Shinagawa Station to Kanagawa and the Miura Peninsula. Mt. Fuji is visible between Miura-Kaigan and Misakiguchi stations. The fields of cabbage—a Miura specialty—present an idyllic landscape through which to travel.

- Miura City area (Photo spots)
- 03-3789-8686 (Weekdays 9:00-19:00, Sat., Sun., Hol: 9:00-17:00)
- See website for timetables
- Open 365 days
- Keikyu Line Shinagawa Sta. to Misakiguchi Sta.: ¥930
- Miura-Kaigan Sta. to Misakiguchi Sta.
- http://www.haneda-tokyo-access.com/en/

Scan here for Google Map



Approx. **1 hr.** from Shinagawa Sta.

Closest station Keikyu Line Misakiguchi Sta. [KK72]



VIEW + **EXPERIENCE** **【Drive (toll road)】**

No.3

Snack on sweets and enjoy the view

Ebina Service Area (Tokyo outbound)

海老名SA下り線 * Foreign language menu available



A popular rest area to park along the Tomei Expressway. The view of Mt. Fuji luring behind Oyama on a clear early winter morning will leave an impression. The evening view is also recommended. Abundant local specialties from around Japan such as sweets on sale.

- Tokyo-outbound: 5-2-1 Oya-minami, Ebina City
- 046-231-7768 (Concierge: 7:00-22:00)
- All day
- Open 365 days
- Approx. 15 min. from Ebina Sta. by Ebina Community Bus. The down line in Otari-Sugikubo route: get off at "Ebina Service Area kudari," short walk
- http://global.nexco.co.jp/en/

Scan here for Google Map



Approx. **45 min.** from Shinjuku Sta.

Closest station Odakyu Line and others: Ebina Sta. [OH32]



VIEW + **EXPERIENCE** **【Drive (toll road)】**

A drive to take in Lake Ashi and Mt. Fuji

Ashinoko Skyline

芦ノ湖スカイライン



The Ashinoko Skyline—a toll road that runs along Lake Ashi's western shore—is an excellent route for taking in views of Mt. Fuji and the lake. Taking a ride on the Hakone Tozan Bus's Ashinoko Skyline route makes it easy to enjoy.

- Kanagawa Prefecture, from Hakone-oge to Kojin (Standard section) or to Torii Station (Special section)
- 0460-83-6361
- 7:00-19:00
- Open 365 days
- Regular car toll ¥620, Hakone Tozan Bus (from Hakone-machi to Togenai), adults ¥840
- Approx. 40 min. from Hakone-Yumoto Sta. by Hakone-machibound bus: get off at "Hakone-machi" board Ashinoko Skyline route bus
- Ashinoko Skyline: http://www.ashinoko-skyline.co.jp/page-1244/
- Hakone Tozan Bus: https://www.hakone-tozanbus.co.jp/english/index.html

Scan here for Google Map



Approx. **1 hr 40 min.** from Tokyo Sta.

Closest station Odakyu Line Hakone-Yumoto Sta. [OH51]



VIEW + **EXPERIENCE** **【Drive (toll road)】**

A driving route for enjoying a seasonally changing view

MAZDA Turnpike Hakone

MAZDAターナバイク箱根



A toll road that runs from Odawara to Izu & Hakone by way of Hakone's Mt. Takah. Offers numerous spots for viewing Mt. Fuji and take in the cherry blossoms or autumn foliage. Catching a meal at the Sky Lounge with its panoramic views is also recommended.

- Odawara City, Hakone-machi
- 0465-23-0381
- 5:30-22:30 (Last admission 22:00)
- Open 365 days
- Hakone Odawara Main Route ¥720, Hakone Izu Connecting Route ¥150
- Go straight approx. 600 meter from the Odawara-nishi Interchange on the Odawara-Atsugi Road
- Turn right at the "Turnpike-iguchi" intersection
- http://www.hp1.co.jp/

Scan here for Google Map



Approx. **1 hr 15 min.** from Tokyo Sta.

Closest exit Odawara-nishi Interchange



VIEW + **EXPERIENCE** **【Drive】**



Catch sight of the waters with this shoreline drive

National Route 134

国道134号



National Route 134 includes a section that offers beautiful views of the Shonan coast. It also affords good views of Mt. Fuji across the waters and the towns and cities through which it passes. The view from the area around Chigasaki Municipal Dairichi Junior High School is particularly recommended.

- Vicinity of 4-chome, Higashi-Kaiganminami, Chigasaki City
- Approx. 5 min. by Higashi-Kaigan loop line bus, boarding at Chigasaki Sta. south exit: get off at "Headland-iguchi," short walk

Scan here for Google Map



Approx. **1 hr.** from Tokyo Sta.

Closest station JR Tokaido and Sagami Lines: Chigasaki Sta.





Wedding

Exchange vows of eternal love with Mt. Fuji as backdrop

Hakone-machi Hakone Hotel

箱根ホテル

This hotel, part of the prestigious Fujita chain, stands out for its subtle hospitality. Located on the banks of Lake Ashi, it is optimally positioned for views of the lake and Mt. Fuji. A variety of packages are available ranging from getting a simple wedding photograph to a whole day reservation for one couple. Please contact the hotel for details.

- 65 Hakone, Hakone-machi, Ashiga-rashimo-gun
- 0120-582-489
- 9:00-20:00
- Open 365 days
- Photograph only: Weekdays, in Western-style formal wear: ¥200,000+; in Japanese-style formal wear: ¥250,000+ / Ceremony only: ¥550,000+
- Approx. 35 min. from Hakone Tozan Railway Hakone-Yumoto Sta. by Hakone-machi-bound bus; get off at "Hakone Hotel mae," short walk
- <http://www.hakonehotel.jp/wedding/>

Have your wedding at a hotel with lovely views of the ocean and Mt. Fuji

Wedding

Kamakura City Kamakura Prince Hotel

鎌倉プリンスホテル

The Kamakura Prince Hotel is one of the former capitals' leading hotels, with a terrace chapel that offers an unbroken view of Mt. Fuji. The hotel has a range of packages from getting a simple wedding photograph to various party plans. Holding a ceremony in the chapel with its glass walls offering full views of the sea is also a popular option.

- 1-2-18 Shiehiyama Higashi, Kamakura City
- 0467-33-1259
- 10:00-19:00
- Open 365 days
- Photograph only: Weekdays, in Western-style formal wear: ¥194,400+; in Japanese-style formal wear: ¥199,800+ / Ceremony only: ¥378,000+
- Approx. 8 min. walk from Enoshima Electric Railway Shiehiyama Sta.
- <http://www.princehotels.co.jp/kamakura/wedding/>



Create a special memory of your Japan travel!



* Please smoke in the designated areas only

5 Things to Explore in Kanagawa

Here are some of things you really ought to do when you visit Kanagawa. Having your wedding here or getting firsthand experience of a Japanese cultural practice will create lasting memories.

"Instruction for zazen practice and the "wamori experience" is given in Japanese only. Accordingly, you'll get more out of these experiences if you travel with someone who understands Japanese or will interpret for you. Please keep this in mind if you decide you want to take part.

Zazen

Experience zazen and familiarize yourself with Buddhism

Engaku-ji

円覚寺

One of Kamakura's preeminent temples. Every weekday morning the temple holds a zazen ("seated meditation") session open to the public. No reservations required. However, please be aware that all instructions will be given in Japanese only. Zazen participants must leave the room afterward, but on clear days Mt. Fuji is visible from the Benien Hall on the grounds—a highly recommended visit!



- 409 Yamanouchi, Kamakura City
- 0467-22-0478 Dawn zazen session begins at 6:00 (first-timers should gather behind the Buddha Hall at 5:50 for an explanation of manners and posture). Temple open Mar-Nov: from 8:00-16:30, and Dec.-Feb. from 8:00-16:00 Open 365 days
- Participation in zazen session free of charge; however, the temple has an entrance fee (Adults ¥300, children JHS age or younger ¥100)
- Approx. 2 min. walk from JR Yokosuka Line Kita-Kamakura Sta.
- <http://www.engakuji.or.jp/>



*All explanations about zazen will be given in Japanese only. Be sure to travel with someone who speaks Japanese or else arrange for interpretation assistance.



Jinrikisha

Hop on a traditional Japanese mode of transport for a tour of Kamakura

Ebisuya Rickshaws, Kamakura Branch

人力車えびす屋 鎌倉店

The rickshaw is a mode of transport used in Japan until the early 20th century. It's an easy way to relax and take in the scenery, and is an ideal means for touring Kamakura. The best spots to see Mt. Fuji are some distance away, so for that the 2-hour plan is recommended. The 30-minute plan for having a little fun is also popular.



- 1F Front Avenue Yukinoshta, 1-12-3 Yukinoshta, Kamakura City
- 0467-61-3344 9:30 to sunset (Changes seasonally) Open 365 days
- Reservation fee: 1 rickshaw for 2, ¥9,000 for 30 min., ¥32,500 for 2 hrs.
- Approx. 3 min. from Kamakura Sta. on either the JR Yokosuka Line or Enoshima Electric Railway
- <http://ebisuya.com/branch/kamakura/>
- *Reservations required if you want an English-speaking guide

Bushi



Dress in the garb of medieval Japanese warrior or princess for your walk about town

Kamakura Mononofu-tai

鎌倉もののふ隊

Rent a faithfully-replicated Kamakura period costume and make your trip a memorable one. The varied options include those of generals, princes, and warrior monks, and with children's sizes available the whole family can have fun together. A separate charge required if you wish to have a photograph taken with Mt. Fuji in the background.



- 1-8-11 Tenbu, Kamakura City 090-6513-8892 9:00-18:00 None scheduled
- Costume rental ¥2,000 to ¥4,000, plus basic hourly rental rate ¥1,000 *Change of ¥1,000 per hour applies if you wish to go outside the grounds. Also, depending on the body type costumes of the right size may not be available. Approx. 6 min. walk from Shonan Mononofu Shonan Fukasawa Sta.
- <http://za.kamakura.jp>
- *Instruction in Japanese only. Participating with a Japanese speaker recommended. Interpretation can also be arranged if necessary (fees apply)



